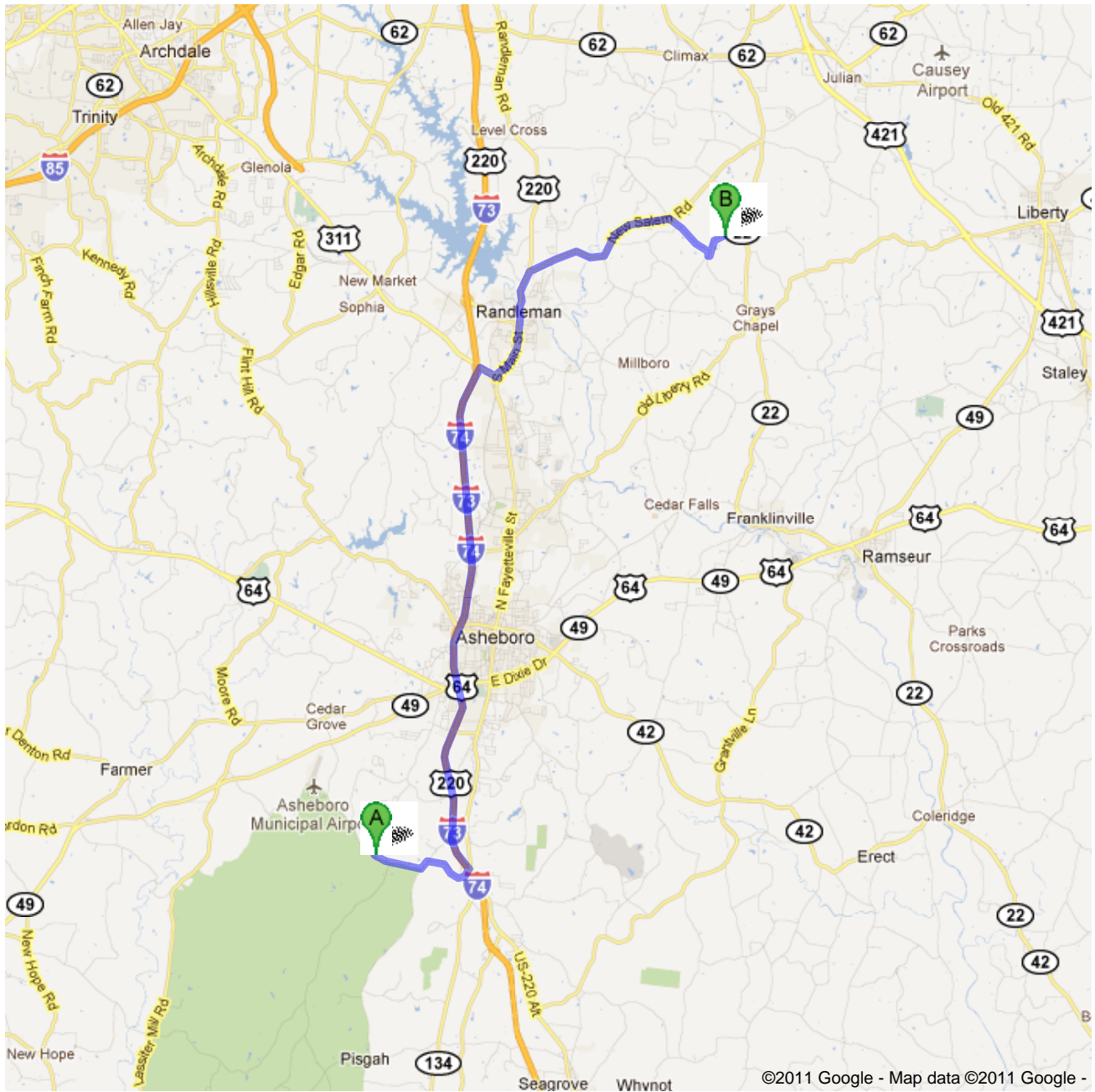














Directions to 5555 Mack Lineberry Rd, Climax,  
NC 27233

25.2 mi – about 40 mins

From SOUTHWESTERN RANDOLPH H.S.



**A** 1641 Hopewell Friends Rd, Asheboro, NC 27205

1. Head **southeast** on **Hopewell Friends Rd** toward **Mack Rd**  
About 3 mins go 1.3 mi  
total 1.3 mi
-  2. Turn left onto **Pisgah Covered Bridge Rd**  
About 1 min go 0.2 mi  
total 1.5 mi
-  3. Take the 1st right onto **Dawson Miller Rd**  
About 5 mins go 1.3 mi  
total 2.8 mi
-  4. Turn left to merge onto **I-73 N/I-74 W/US-220 N** toward **Asheboro**  
About 12 mins go 12.7 mi  
total 15.5 mi
-  5. Take the **US-311** exit toward **High Point**  
go 0.3 mi  
total 15.7 mi
-  6. Turn right onto **US-311 S/U.S. 311 Exd**  
About 1 min go 0.5 mi  
total 16.2 mi
-  7. Turn left onto **US-220 BUS N/S Main St**  
About 5 mins go 2.9 mi  
total 19.1 mi
-  8. Turn right onto **New Salem Rd**  
About 7 mins go 4.1 mi  
total 23.2 mi
-  9. Turn right onto **Racine Rd**  
About 3 mins go 1.4 mi  
total 24.6 mi
-  10. Turn left onto **Mack Lineberry Rd**  
go 98 ft  
total 24.6 mi
-  11. Turn left to stay on **Mack Lineberry Rd**  
Destination will be on the left  
About 2 mins go 0.7 mi  
total 25.2 mi

**B** 5555 Mack Lineberry Rd, Climax, NC 27233

These directions are for planning purposes only. You may find that construction projects, traffic, weather, or other events may cause conditions to differ from the map results, and you should plan your route accordingly. You must obey all signs or notices regarding your route.

Map data ©2011 Google

Directions weren't right? Please find your route on [maps.google.com](http://maps.google.com) and click "Report a problem" at the bottom left.